WMS

v. 9.0

WMS 9.0 Tutorial

GSSHA – Groundwater – Groundwater Modeling in GSSHA

Setup a basic groundwater model using GSSHA

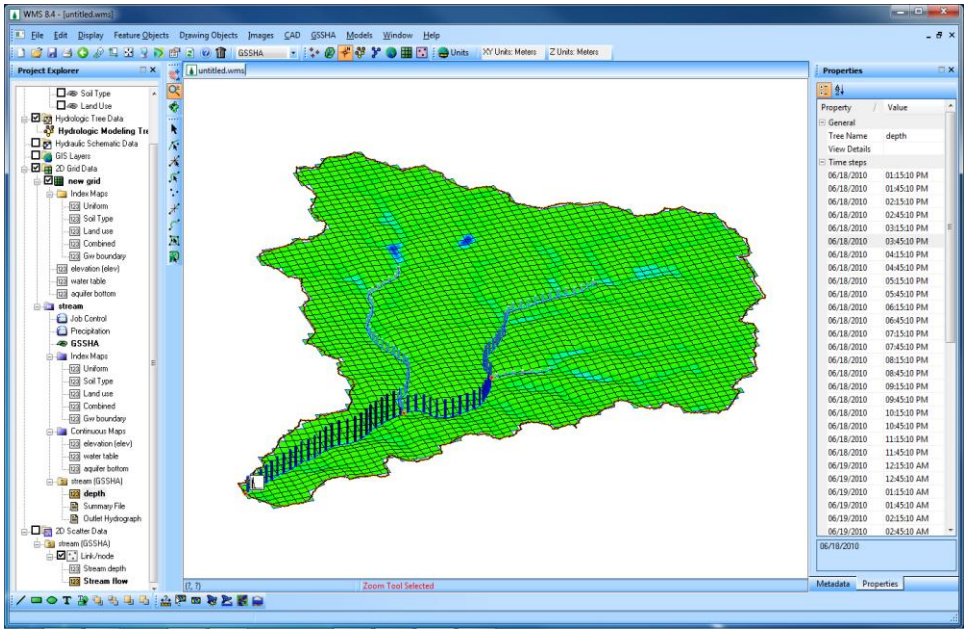

Objectives

Learn how to set up a groundwater model from a basic GSSHA long term model.

Prerequisite Tutorials

- GSSHA – Applications – Long Term Simulations in GSSHA

Required Components

- Data
- Drainage
- Map
- Hydrology
- 2D Grid
- GSSHA

Time

- 30-60 minutes

AQUAVEO™

1 Contents

1 Contents **2**
2 Introduction **2**
3 Open an Existing GSSHA Project **2**
4 Creating Groundwater Datasets **2**
4.1 Aquifer Bottom 3
4.2 Initial Water Table Elevations 5
4.3 Checking Water Table Elevation Data 6
4.4 Adjusting the Water Table Elevation Data 8
4.5 Hydraulic Conductivity and Porosity 9
5 Groundwater Job Control **10**
6 Groundwater Map Table **11**
7 Verifying Long Term Simulation Data **11**
8 Setting Output Control **11**
9 Saving and Running the GSSHA Model **11**
10 Viewing Groundwater Model Results **12**
11 Exporting a Hot start file for next case **13**

2 Introduction

In this tutorial you will learn how to set up a groundwater model in GSSHA. You will begin with an existing long term simulation project with all the parameters for a basic surface water simulation already defined.

3 Open an Existing GSSHA Project

Open a GSSHA project file for the Eight Mile Creek watershed.

1. In the ***2D Grid Module*** select ***GSSHA | Open Project File…***
2. Locate the ***GSSHA Distributed Hydrologic modeling*** folder in your tutorial files. If you have used default installation settings in WMS, the tutorial files will be located in ***\My documents\WMS 9.0\Tutorials\.***
3. Browse and open the file ***\GSSHA Distributed Hydrologic modeling\Groundwater\Base.prj.***
4. Save the project with a different name as ***\GSSHA Distributed Hydrologic modeling\Personal\ Groundwater\GW.prj***
5. In the *Project Explorer*, toggle off the display of all the map data and toggle the *GSSHA* coverage on.

4 Creating Groundwater Datasets

To simulate groundwater in a GSSHA model, you need to define the following index maps and tables:

© Aquaveo 2012

- Aquifer bottom map,
- Initial water table elevation map,
- Boundary condition map
- Subsurface hydraulic conductivity map
- Subsurface porosity map.

You will create the aquifer bottom and water table elevation maps from x, y, z points stored in a .csv file. These points were derived from borehole logs. The hydraulic conductivity and porosity inputs will be developed using a geology shape file.

4.1 Aquifer Bottom

The aquifer bottom map is created from XYZ data of the aquifer bottom. These data can be derived from borehole data that contain information about depth to different layers in the subsurface.

1. Select ***File | Open*** in the WMS window, browse and open file ***\GSSHA Distributed Hydrologic modeling\RawData\Groundwater\ aquifer_bot_elevs.csv.***
2. In the *File Import Wizard*, change the *Start import at row* value to 2. Do not turn on the *Heading Row* toggle.

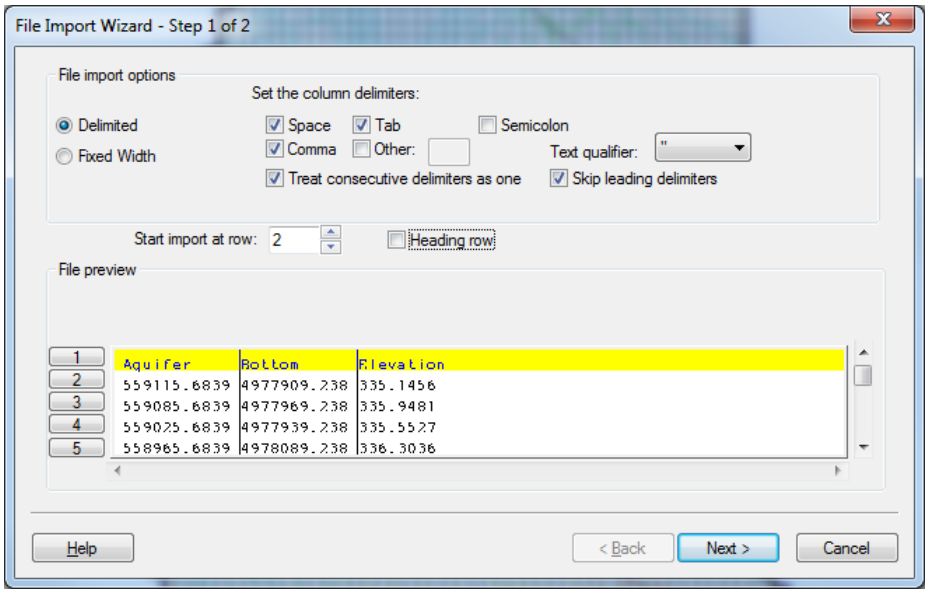

3. Make sure the Comma delimiter is toggled on and click *Next*.
4. Make sure the WMS data type is set to *2D Scatter Points*.
5. Make sure the first column is mapped to *X*, the second column to *Y*, and the third column to *Data set*.

 © Aquaveo 2012

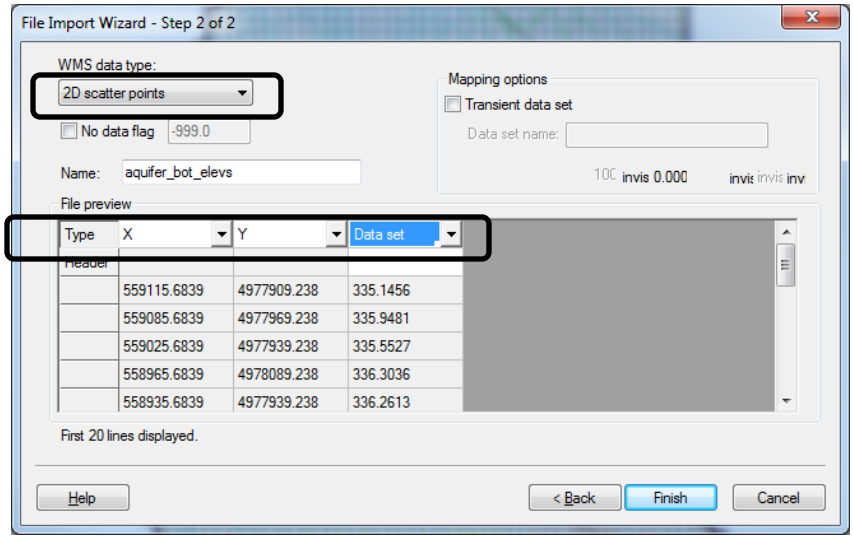

6. Click *Finish* to import the dataset as a 2D Scatter Point dataset
7. A new scatter point dataset named *aquifer_bot_elevs* should appear in the *Project Explorer* and the points are plotted.

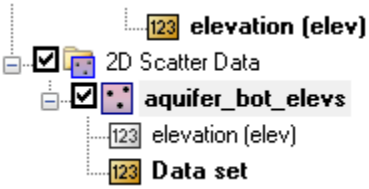

8. Make sure *Data set* is selected as the active dataset.
9. Right click on the *aquifer_bot_elevs* scatter set and choose *Interpolate->...To Grid.*
10. Change the interpolated data set name to *Aquifer Bottom*. DO NOT toggle on the option to *Map elevations*.
11. Click OK to create a new grid data set from the aquifer bottom scatter points.
12. You should now see a new continuous map named *Aquifer Bottom* among the other continuous datasets for the grid.
13. Right click on the *Continuous Maps* folder underneath the *GW* folder in the 2D Grid Data section of the *Project Explorer*.
14. Select *Assign-> Aquifer Bottom*

 © Aquaveo 2012

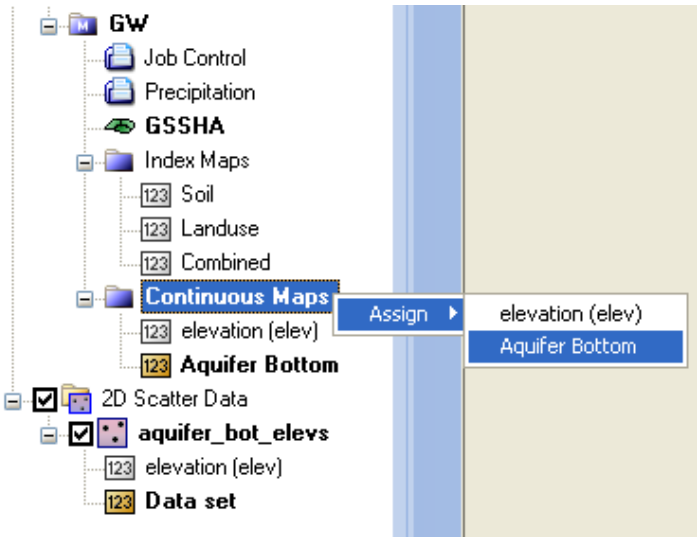

4.2 Initial Water Table Elevations

Ideally, you will have observation well data from which to derive an initial representation of the water table. These xyz data can be interpolated to the grid to develop the required continuous map in the same way the aquifer bottom map was created. In lieu of measured values you can develop an initial water table by assuming an initial water table and running GSSHA to derive a water table map. In this example you will use xyz data that represent well water surface elevations scattered throughout your domain.

1. In the WMS window select ***File | Open***, browse and open file ***\GSSHA Distributed Hydrologic modeling\RawData\Groundwater\ water_table_elevs.csv.***
2. In the *File Import Wizard*, change the *Start import at row* value to 2. Do not toggle on the *Heading row* toggle. Make sure the Comma delimiter is toggled on and click *Next.*
3. Make sure the *WMS data type* is set to *2D Scatter Points*. Map the first column to *X*, the second column to *Y*, and the third column to *Data set*.
4. Click *Finish* to import the dataset as a 2D Scatter Point dataset.
5. A new scatter point dataset named *water_table_elevs* should appear in the *Project Explorer* and the points are plotted.

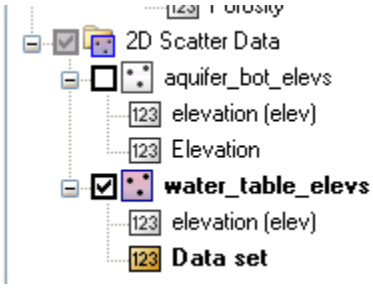

6. Select the *Data set* data set (under *water_table_elevs*) to make sure it is selected as the active dataset.
7. Right click on the *water_table_elevs* scatter set and choose *Interpolate->...To Grid.*

 © Aquaveo 2012

8. Change the interpolated data set name to *InitialWaterTable*. DO NOT toggle on the option to Map elevations.
9. Click *OK* to create a new grid data set from the water table scatter points
10. You should now see a new continuous map named *InitialWaterTable* among the other continuous datasets of the grid.

4.3 Checking Water Table Elevation Data

After you interpolate the water table XYZ data to define the water table elevation map, the water table elevation at some locations could be higher than the ground elevation or lower than the aquifer bottom which is not desirable. You will need to check this and fix any anomalies before using the water table elevation map with your model.

One of the easiest ways to check this is to use the data calculator where you can subtract the water table map from the elevations map or subtract the aquifer bottom from the water table elevations.

1. In the *2D Grid* module, select *Data | Data Calculator*.
2. Double click *elevation (elev)* data which will insert a dataset symbol such as *d1* in the *Expression* box. Note that the dataset symbol might be different in your case.
3. Then click the - (minus) button or type it from the keyboard.
4. Double click the *InitialWaterTable* dataset. Type *Elev-Water table* in *Result* field.
5. Do NOT select the toggle *Index Map.*
6. Your data calculator will look something like this:

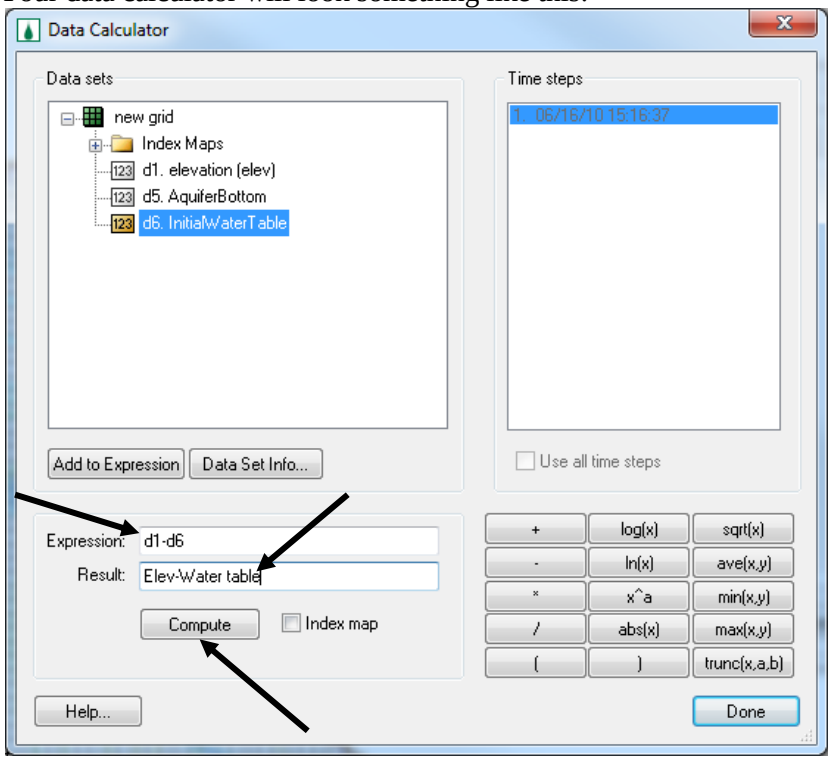

7. Click *Compute* and then *Done*.

 © Aquaveo 2012

8. Right click on the *Elev-Water Table* map in the *Project Explorer* and select *Properties.*
9. This will open the *Data Set Info* dialog. You can see a Histogram of the values in the data you selected.
10. Double click on the plot area and select the maximize button in the other dialog that opens.

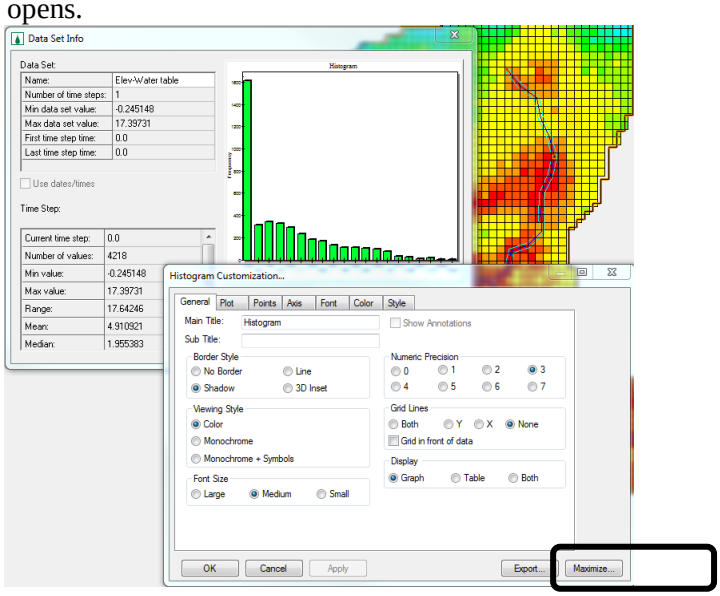

11. In the maximized histogram plot, check to see if there are any negative values. In this example you will have a negative value. This means that the water table elevation is greater than the ground elevation at these cells. You can change the contour options to display the locations where the negative values occur.

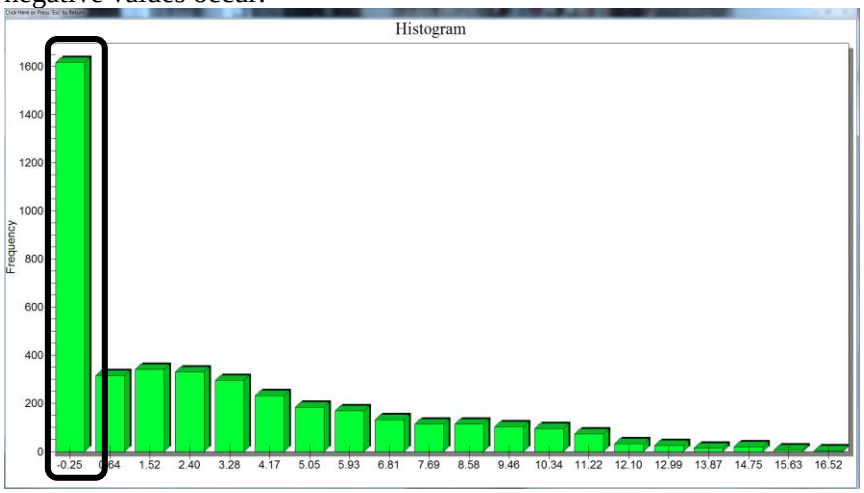

12. Similarly, use the expression *InitialWaterTable - Aquifer Bottom* in the data calculator to see if any cells have a water table elevation that is below the aquifer bottom. Then view the properties of the new data set to see if there are any negative values. There are negative values in this case which means that, for some cells, the water table elevation is lower than the aquifer bottom.

 © Aquaveo 2012

4.4 Adjusting the Water Table Elevation Data

There are different ways to get around this issue. In this exercise, we will use the *max(x, y)* and *min(x, y) functions* available in the data calculator. These functions pick the maximum and minimum value from two datasets and assign them to the new dataset.

1. We want to adjust the water table dataset so it is:
   - At least 0.25m below the ground surface
   - At least 0.5m above the aquifer bottom
2. To do this, we will have to first use the *'min' function* to select the lesser of the water table and the ground surface elevation values. Then, subtract 0.25m from this so that the water table is at least 0.25m below the ground surface.
3. Then we will use the *max function* between the result from the previous step and the aquifer bottom and add 0.5m to it. This ensures that the water table is at least 0.5m higher than the aquifer bottom.
4. You may create a new water table dataset for each step or use the following formula directly:

   Max((**min**(*InitialWaterTable*, *ground elevation*)-0.25), (*aquifer bottom* +0.5))

5. Open the data calculator.
6. Type the modified water table equation in the *Expression* field as shown in the figure below.
7. Enter *New Water Table* in the *Result* field. Click *Compute*. (See the following figure)

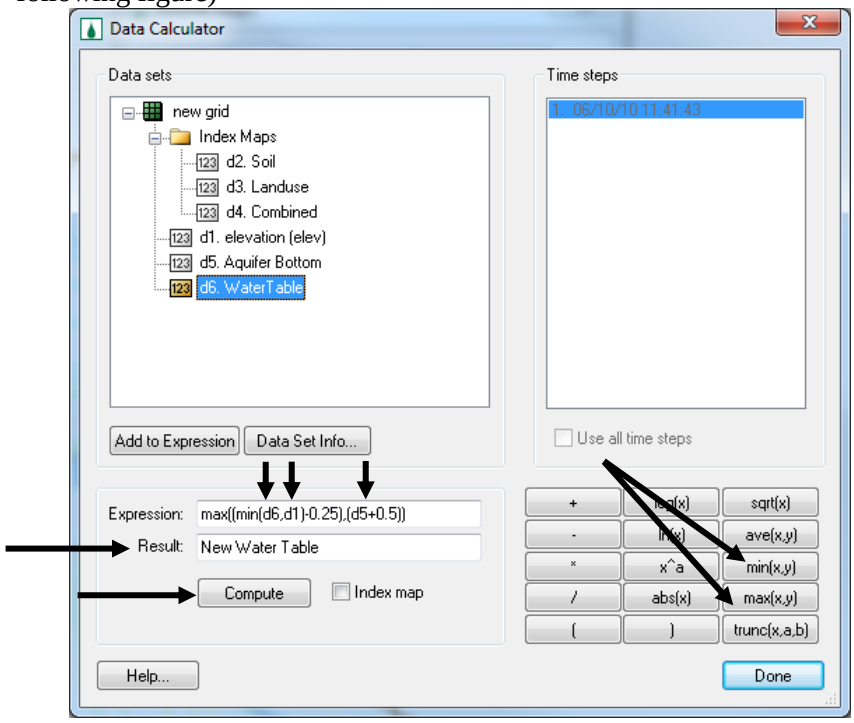

Once you compute the updated water table map, it should automatically get associated with the current GSSHA model. If *New Water Table* is listed under the

 © Aquaveo 2012

Continuous Maps folder under the GSSHA model *GW*, then it is already assigned. If it is not listed follow the following steps:

1. Right click on the *Continuous Maps* folder underneath the *GW* folder in the 2D Grid Data section of the *Project Explorer*.
2. Select *Assign-> New Water Table*

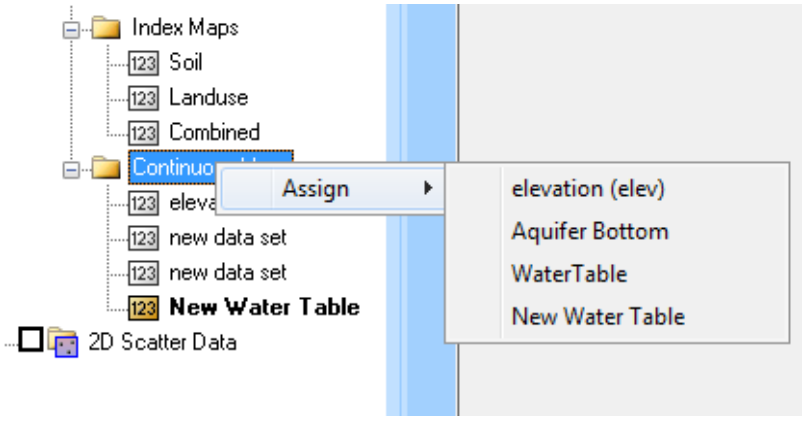

4.5 Hydraulic Conductivity and Porosity

To define the hydraulic conductivity and porosity you will use a geology shapefile which has information about the underground soil type distribution. In GSSHA, hydraulic conductivity and porosity are used to derive the values of transmissivity and storage.

1. In the *Project Explorer*, right click on *Coverages* and select *New Coverage.*
2. Select *Soil Type* for *Coverage type*.
3. Change the name to *Geology* and select *OK*. This will add a coverage named *Geology* under the *Coverages* folder.
4. Select ***File | Open*** and browse to open the following shape file: ***\GSSHA Distributed Hydrologic modeling\RawData\Groundwater\Geology.shp.***
5. Make sure that the *Geology* coverage is selected and *Geology.shp* is active.
6. In the *GIS Module*, select ***Mapping | Shapes -> Feature objects.***
7. Click *Yes* to use all the polygons.
8. In the *GIS to feature object wizard*, use the default mapping and click *Finish* on the wizard.
9. Once done mapping, you may delete the shape file from the *Project Explorer* and turn off the display of *Geology* coverage. Select the *GSSHA* coverage to make this coverage active.
10. In 2D Grid module, select ***GSSHA | Maps***
11. Select *Geology* as the input coverage and *Texture* as the coverage attribute.
12. Change the index map name to *Geology*.
13. Select "*Coverages->Index Map*". When the index map is finished, click *Done* to close the *GSSHA Maps* dialog.

 © Aquaveo 2012

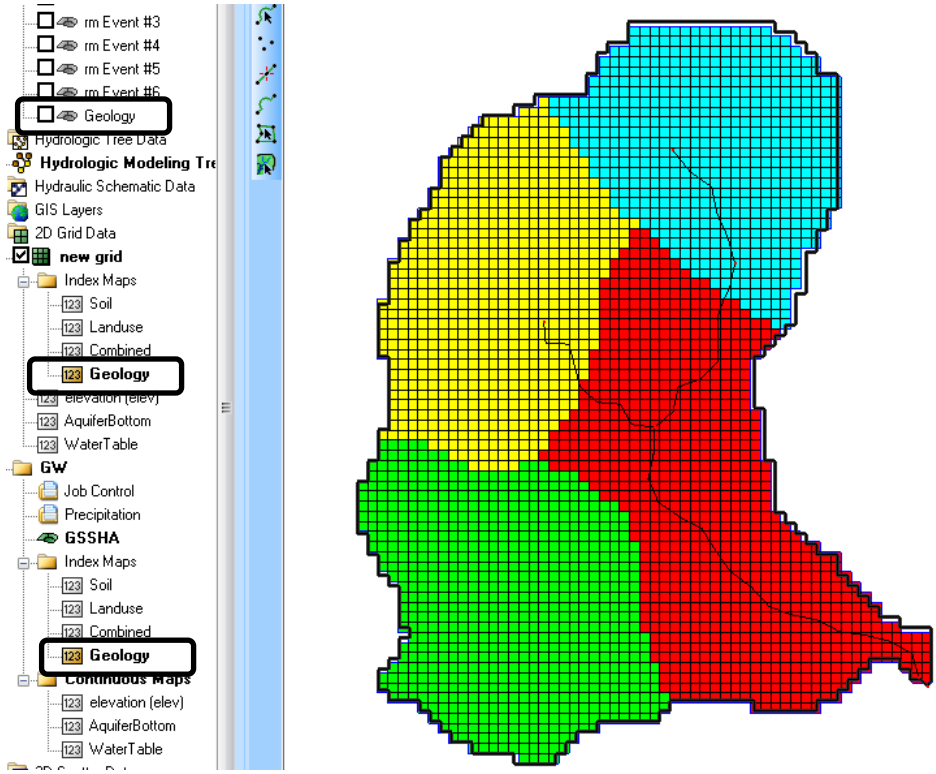

5 Groundwater Job Control

1. In the GSSHA *Job Control* ***(GSSHA | Job Control)***, toggle on the *Groundwater* option and click the *Edit parameter* button. This will open the *GSSHA Groundwater* dialog.

Note: As you toggle the groundwater option, a groundwater boundary condition index map named *Gw boundary* is created automatically in the Project Explorer. Also, GSSHA assumes a no-flow groundwater boundary condition around the perimeter of the watershed.

2. In the *GSSHA Groundwater* dialog, set the *Aquifer bottom* Data Set to *AquiferBottom* and the *WaterTable* Data Set to *New WaterTable*. We will define the *Hydraulic Conductivity* and the *Porosity* Data in the groundwater mapping table in the next step.
3. Set the Time Step to be 600.
4. Make sure the LSOR direction is set to horizontal.
5. Make sure the LSOR convergence is 0.00001.
6. Make sure the Relaxation coefficient is 1.2.
7. Make sure the Leakage rate is set to 0.0.
8. Click OK to close *GSSHA Groundwater* dialog.
9. Click OK to close the *Job Control* dialog.

 © Aquaveo 2012

6 Groundwater Map Table

You have not defined the hydraulic conductivity and porosity maps for groundwater model yet. You can use the geology index map to define these values in a groundwater mapping table.

1. Select the ***GSSHA | Map Tables…*** menu command. In the *GSSHA Map Table Editor* switch to the *Groundwater* tab.
2. Select *Geology* as your index map and generate IDs. You should see four different IDs. Enter the values as shown in the following table:

Parameter	Loamy Sand	Sandy Loam	Loam	Silt Loam
Hydraulic Conductivity	5.98	2.18	1.32	0.68
Porosity	0.437	0.453	0.463	0.501

3. After you are finished entering the values, select the *Done* button to close the *GSSHA Map Table Editor* dialog.

7 Verifying Long Term Simulation Data

Before running the groundwater model, make sure that the long term simulation is setup correctly.

1. In the GSSHA *Job Control* dialog, click *Edit parameters* for the *Long term simulation.*
2. Make sure the *Latitude* is 44.81, *Longitude* is 267.83, *GMT* is -6 hours, *Minimum Event Discharge* is 0.1 cms, and *Soil Moisture depth* is 0.25 m.
3. Click on the browse button for the *HMET Data file*. Browse and select ***\GSSHA Distributed Hydrologic modeling\Groundwater\HMETData.txt***.
4. Make sure continuous simulation format is set to *WES*. Click *OK*.
5. Select *OK* in the Job Control dialog.

8 Setting Output Control

1. In GSSHA *Job control*, click on the *Output Control* button.
2. Turn off the toggle next to *Surface Depth* and toggle on the *Groundwater elevations* and *Cumulative groundwater recharge*.
3. Change the *Write frequency* to be 180 minutes for the grid data and leave the *hydrograph write frequency* as it is.
4. Select *OK* and *OK*.

9 Saving and Running the GSSHA Model

You are now ready to save and run the GSSHA model.

1. Save the project as ***\GSSHA Distributed Hydrologic modeling\Personal\Groundwater\GW.prj***
2. Select ***GSSHA| Run GSSHA***

The model should take about 10-15 minutes to run, depending on the capacity of your computer.

 © Aquaveo 2012

If you would like to view the solution without waiting for the model to run to completion, click the *Abort* button, select ***GSSHA | Read Solution***, and open the solution located at ***\GSSHA Distributed Hydrologic modeling\Groundwater\GW.prj***.

10 Viewing Groundwater Model Results

1. Once the model has finished running, close the model wrapper to read the solution.
2. Visualize the outflow hydrograph. Copy and Paste the outflow hydrograph ordinates to the *Data* sheet under the *Basic GW Model* column of ***\GSSHA Distributed Hydrologic modeling\Groundwater\GWResults.xls***.

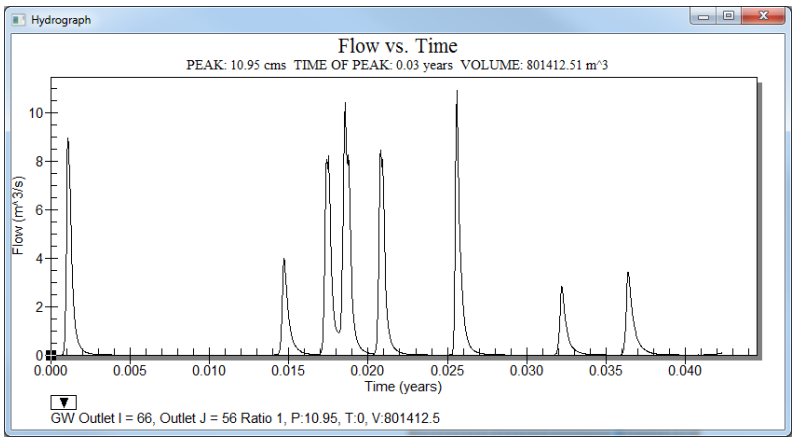

3. Open the summary file and scroll down to find the *SIMULATION TOTALS* at the end of the file. Copy the information in the SIMULATION TOTALS section of the file to the *Simulation Totals* sheet under the *Basic GW Model* column of ***\GSSHA Distributed Hydrologic modeling\Groundwater\GWResults.xls***.
4. Select the g*roundwater_head* data set in the *Project Explorer* and toggle through the time steps to see how the groundwater head varied with time.
5. Similarly, select *gw_recharge_cum* (Cumulative groundwater recharge) dataset and toggle through the time steps to see the amount of recharge in various parts of the watershed as the simulation progresses.

 © Aquaveo 2012

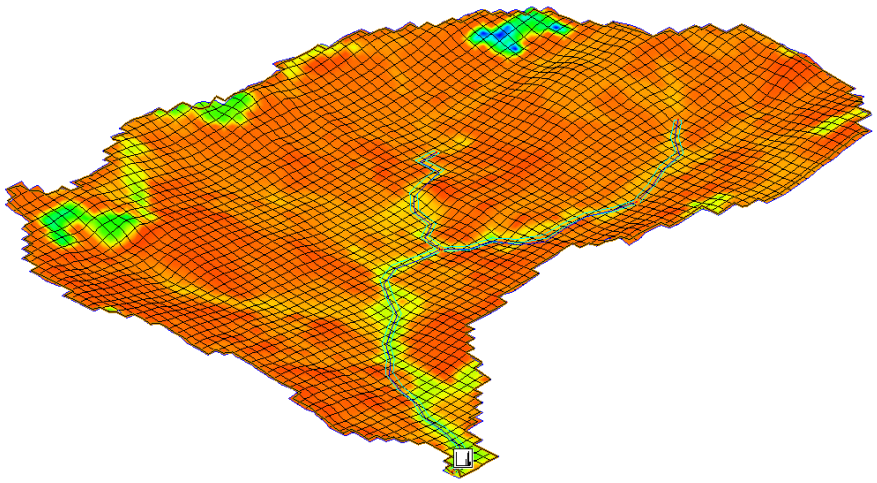

11 Exporting a Hot start file for next case

Using the output dataset from one model as an input to another model is called a *Hotstart* in GSSHA. In the coming workshop, you will use the final groundwater elevation in this workshop as a hotstart as the starting groundwater head of next model.

For this, you will have to export the final groundwater head data and import it later in another model.

1. Select the g*roundwater_head* data set in the *Project Explorer* and select the final time step in the properties window.
2. With the last time step selected, right click on g*roundwater_head* in the project explorer and select *Export Dataset*.
3. Select the file format to be *GRASS ASCII grid file* and click OK.
4. Save the file as ***\GSSHA Distributed Hydrologic modeling\Personal\ Groundwater\GWHotStart.ggd.***

We will use this file in next workshop.

 © Aquaveo 2012